

Infrastructure


- Government Building
- Government Parking Lot
- Private Parking Lot
- Water Supply
- Telephone Supply
- Electric and Gas Supply
- Railroad Service


LEGEND


 BOA Boundary	 Neighborhood #1
 City of Fulton	 Neighborhood #2
 Adjacent Towns	 Neighborhood #3
 Parcel	 Neighborhood #4
 Body of Water	 Neighborhood #5
 Limited Access Highway	
 State, County & Local Roads	

Map 11: Infrastructure & Utilities

Brownfields Opportunity Area
CITY OF FULTON
OSWEGO COUNTY, NEW YORK


 Laberge Group
 ENGINEERING ARCHITECTURE SURVEYING PLANNING
 4 Computer Drive West • Albany, New York 12205
www.labergengroup.com





This document was prepared with funds provided under the Brownfields Opportunity Area Program. Produced for Planning Purposes Only. Data provided by: Oswego County, Department of Planning & Development. Accuracy or completeness is not guaranteed. Last Modified 2-24-10 Project # 28052