








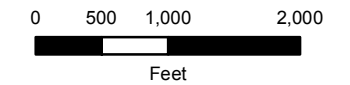


DRAFT

MAP 9: HISTORIC OR ARCHEOLOGICALLY SIGNIFICANT AREAS MAP
Brownfields Opportunity Area
CITY OF FULTON
OSWEGO COUNTY, NEW YORK

LEGEND

-  BOA Boundary
-  City of Fulton
-  Adjacent Town (Granby & Volney)
-  Parcel
-  Body of Water
-  Limited Access Highway
-  State, County and Local Roads
-  Archeologically Sensitive Areas
-  Historic Sites



Copyright Laberge Group, 2008.
This document was prepared with funds provided under the Brownfields Opportunity Area Program. Produced for Planning Purposes Only.
Data provided by: Oswego County, Department of Planning & Development.
Accuracy or completeness is not guaranteed.
Last Modified 5-21-08 Project # 28052

